



# Demographic and Income Profile

Prepared by CANDO

130 S 3rd St  
Douglas, WY 82633

Site Type: Radius

Latitude: 42.758914  
Longitude: -105.383946  
Radius: 5.0 miles

Summary	2000	2005	2010
Population	6,836	7,193	7,538
Households	2,676	2,889	3,070
Families	1,876	1,996	2,075
Average Household Size	2.52	2.46	2.43
Owner Occupied HUs	1,914	2,153	2,328
Renter Occupied HUs	762	735	742
Median Age	36.2	37.4	38.4

Trends: 2005-2010 Annual Rate	Area	State	National
Population	0.94%	0.4%	1.22%
Households	1.22%	0.98%	1.27%
Families	0.78%	0.73%	1.00%
Owner HHs	1.58%	1.3%	1.46%
Median Household Income	3.21%	3.51 %	3.25%

Households by Income	2000		2005		2010	
	Number	Percent	Number	Percent	Number	Percent
< \$15,000	577	21.5%	492	17.0%	421	13.7%
\$15,000 - \$24,999	333	12.4%	342	11.8%	317	10.3%
\$25,000 - \$34,999	297	11.0%	286	9.9%	259	8.4%
\$35,000 - \$49,999	455	16.9%	434	15.0%	429	14.0%
\$50,000 - \$74,999	660	24.6%	666	23.1%	642	20.9%
\$75,000 - \$99,999	210	7.8%	356	12.3%	460	15.0%
\$100,000 - \$149,999	130	4.8%	266	9.2%	433	14.1%
\$150,000 - \$199,000	12	0.4%	18	0.6%	68	2.2%
\$200,000+	14	0.5%	27	0.9%	42	1.4%
Median Household Income	\$38,031		\$45,658		\$53,467	
Average Household Income	\$43,621		\$52,929		\$62,999	
Per Capita Income	\$17,732		\$21,545		\$26,001	

Population by Age	2000		2005		2010	
	Number	Percent	Number	Percent	Number	Percent
0 - 4	478	7.0%	512	7.1%	515	6.8%
5 - 14	1,068	15.6%	1,026	14.3%	1,055	14.0%
15 - 19	589	8.6%	496	6.9%	515	6.8%
20 - 24	323	4.7%	522	7.3%	432	5.7%
25 - 34	835	12.2%	831	11.5%	926	12.3%
35 - 44	1,164	17.0%	988	13.7%	974	12.9%
45 - 54	1,062	15.5%	1,229	17.1%	1,197	15.9%
55 - 64	556	8.1%	789	11.0%	1,040	13.8%
65 - 74	405	5.9%	407	5.7%	461	6.1%
75 - 84	259	3.8%	280	3.9%	297	3.9%
85+	99	1.4%	115	1.6%	125	1.7%

Race and Ethnicity	2000		2005		2010	
	Number	Percent	Number	Percent	Number	Percent
White Alone	6,460	94.5%	6,760	94.0%	7,044	93.4%
Black Alone	4	0.1%	4	0.1%	4	0.1%
American Indian Alone	56	0.8%	62	0.9%	68	0.9%
Asian Alone	11	0.2%	14	0.2%	19	0.3%
Pacific Islander Alone	1	0.0%	2	0.0%	3	0.0%
Some Other Race Alone	212	3.1%	245	3.4%	282	3.7%
Two or More Races	92	1.3%	106	1.5%	118	1.6%
Hispanic Origin (Any Race)	454	6.6%	524	7.3%	599	7.9%

Data Note: Income is expressed in current dollars.

Source: U.S. Bureau of the Census, 2000 Census of Population and Housing. ESRI forecasts for 2005 and 2010.



# Demographic and Income Profile

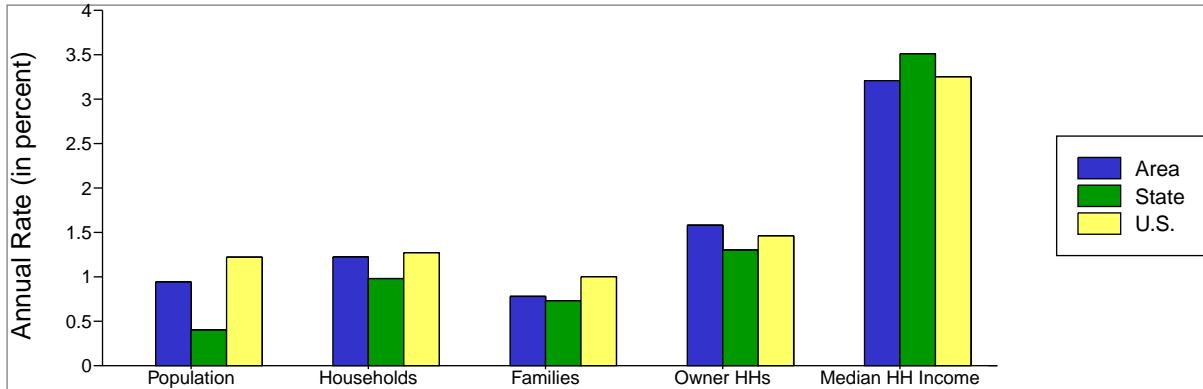
Prepared by CANDO

130 S 3rd St  
Douglas, WY 82633

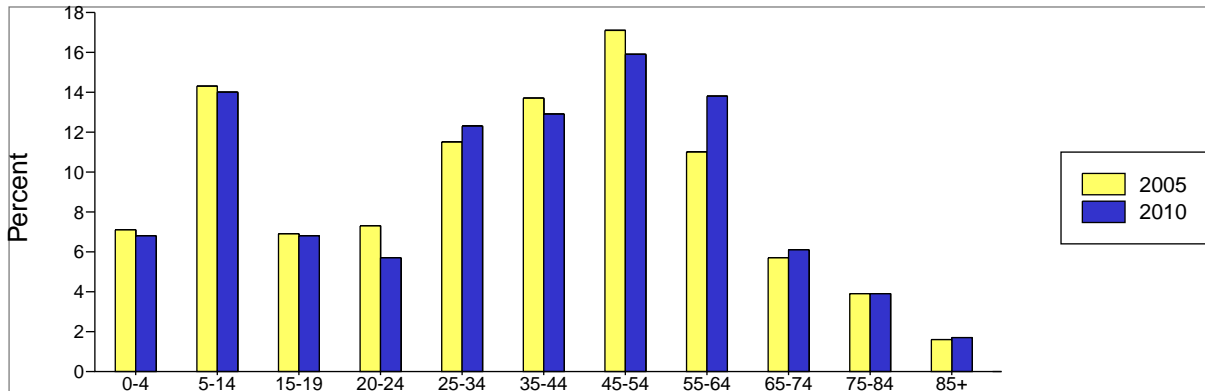
Site Type: Radius

Latitude: 42.758914  
Longitude: -105.383946  
Radius: 5.0 miles

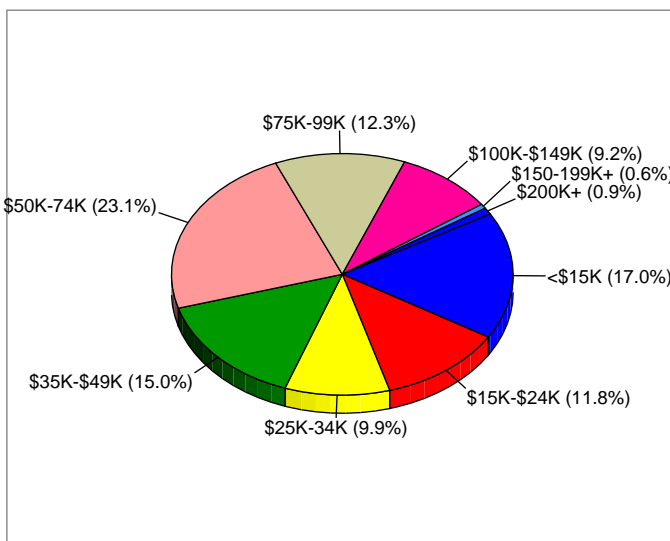
Trends 2005-2010



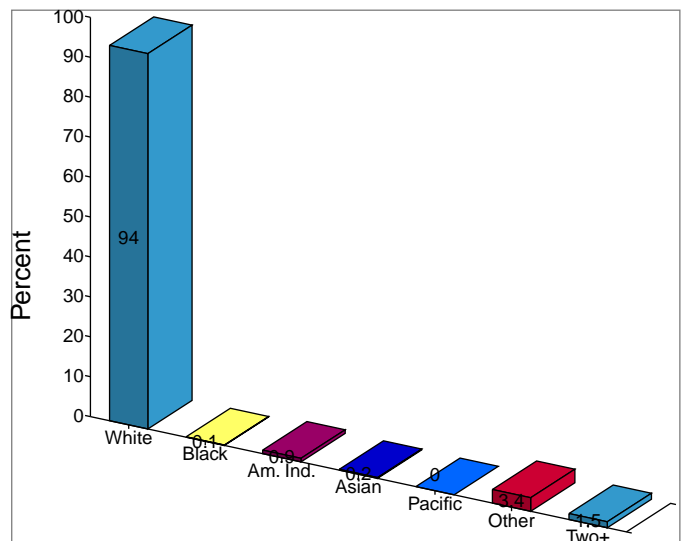
Population by Age



2005 Household Income



2005 Population by Race



2005 Percent Hispanic Origin: 7.3%



# Demographic and Income Profile

Prepared by CANDO

130 S 3rd St  
Douglas, WY 82633

Site Type: Radius

Latitude: 42.758914  
Longitude: -105.383946  
Radius: 25.0 miles

Summary	2000	2005	2010
Population	9,130	9,549	9,987
Households	3,544	3,801	4,031
Families	2,550	2,696	2,801
Average Household Size	2.55	2.49	2.45
Owner Occupied HUs	2,594	2,888	3,104
Renter Occupied HUs	950	914	927
Median Age	36.9	38.5	39.6

Trends: 2005-2010 Annual Rate	Area	State	National
Population	0.9%	0.4%	1.22%
Households	1.18%	0.98%	1.27%
Families	0.77%	0.73%	1.00%
Owner HHs	1.45%	1.3%	1.46%
Median Household Income	3.13%	3.51 %	3.25%

Households by Income	2000		2005		2010	
	Number	Percent	Number	Percent	Number	Percent
< \$15,000	699	19.6%	591	15.6%	501	12.4%
\$15,000 - \$24,999	445	12.5%	430	11.3%	392	9.7%
\$25,000 - \$34,999	407	11.4%	386	10.2%	355	8.8%
\$35,000 - \$49,999	612	17.2%	604	15.9%	578	14.3%
\$50,000 - \$74,999	872	24.5%	874	23.0%	853	21.2%
\$75,000 - \$99,999	311	8.7%	482	12.7%	609	15.1%
\$100,000 - \$149,999	178	5.0%	365	9.6%	592	14.7%
\$150,000 - \$199,000	14	0.4%	31	0.8%	91	2.3%
\$200,000+	27	0.8%	37	1.0%	61	1.5%
Median Household Income	\$39,145		\$46,816		\$54,607	
Average Household Income	\$47,370		\$54,596		\$65,056	
Per Capita Income	\$18,894		\$21,932		\$26,491	

Population by Age	2000		2005		2010	
	Number	Percent	Number	Percent	Number	Percent
0 - 4	597	6.5%	636	6.7%	638	6.4%
5 - 14	1,461	16.0%	1,366	14.3%	1,380	13.8%
15 - 19	780	8.5%	672	7.0%	689	6.9%
20 - 24	414	4.5%	671	7.0%	564	5.6%
25 - 34	1,039	11.4%	1,027	10.8%	1,161	11.6%
35 - 44	1,569	17.2%	1,316	13.8%	1,273	12.7%
45 - 54	1,462	16.0%	1,685	17.6%	1,641	16.4%
55 - 64	798	8.7%	1,103	11.5%	1,441	14.4%
65 - 74	568	6.2%	576	6.0%	658	6.6%
75 - 84	328	3.6%	365	3.8%	390	3.9%
85+	114	1.2%	134	1.4%	150	1.5%

Race and Ethnicity	2000		2005		2010	
	Number	Percent	Number	Percent	Number	Percent
White Alone	8,646	94.7%	8,995	94.2%	9,359	93.7%
Black Alone	11	0.1%	11	0.1%	11	0.1%
American Indian Alone	74	0.8%	82	0.9%	90	0.9%
Asian Alone	21	0.2%	29	0.3%	37	0.4%
Pacific Islander Alone	2	0.0%	3	0.0%	4	0.0%
Some Other Race Alone	244	2.7%	280	2.9%	320	3.2%
Two or More Races	133	1.5%	150	1.6%	166	1.7%
Hispanic Origin (Any Race)	537	5.9%	615	6.4%	702	7.0%

Data Note: Income is expressed in current dollars.

Source: U.S. Bureau of the Census, 2000 Census of Population and Housing. ESRI forecasts for 2005 and 2010.



# Demographic and Income Profile

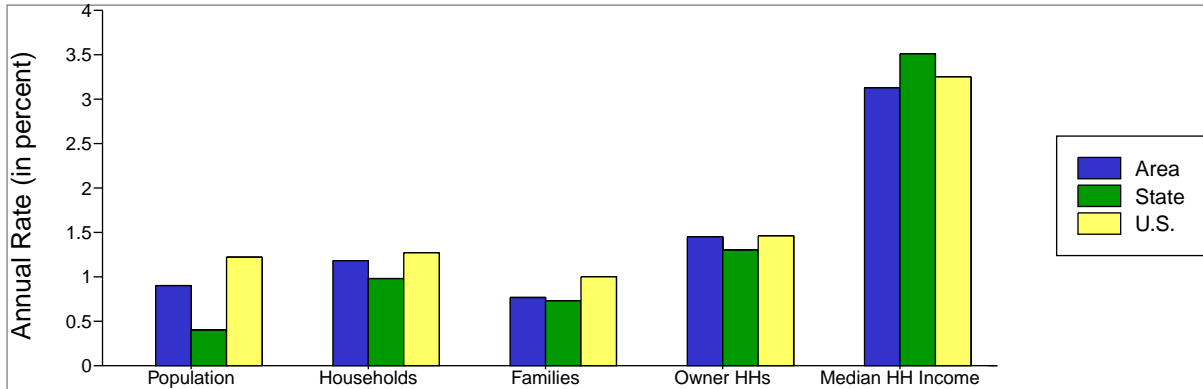
Prepared by CANDO

130 S 3rd St  
Douglas, WY 82633

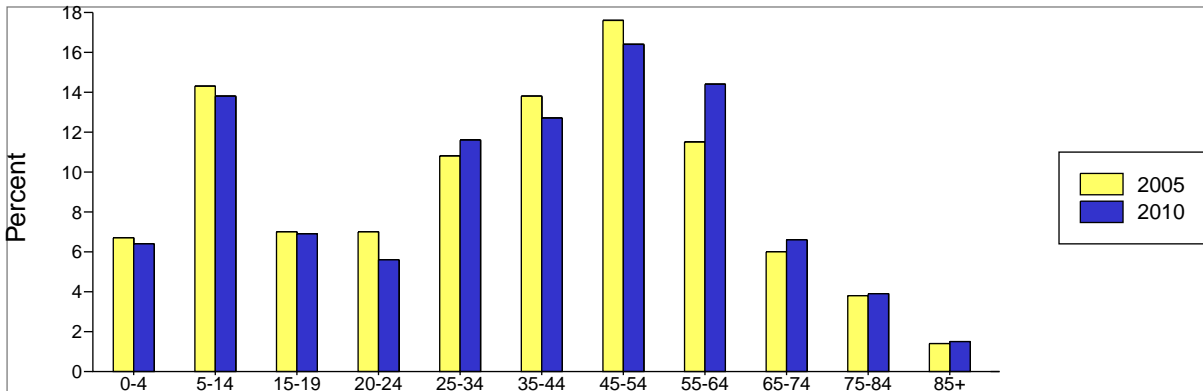
Site Type: Radius

Latitude: 42.758914  
Longitude: -105.383946  
Radius: 25.0 miles

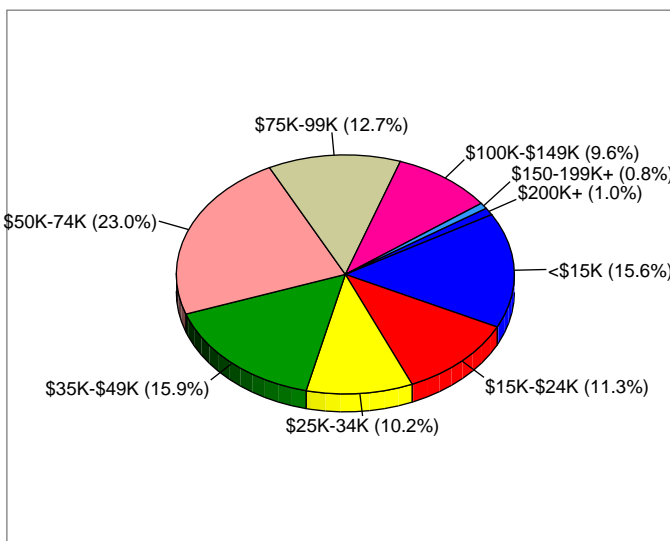
Trends 2005-2010



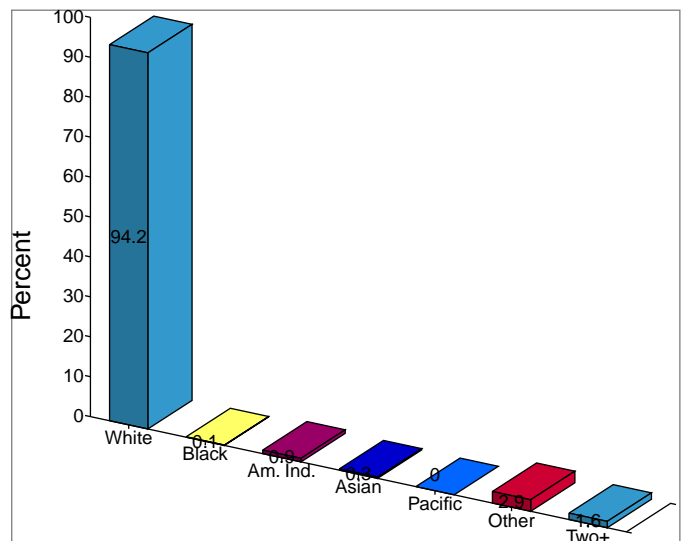
Population by Age



2005 Household Income



2005 Population by Race



2005 Percent Hispanic Origin: 6.4%



# Demographic and Income Profile

Prepared by CANDO

130 S 3rd St  
Douglas, WY 82633

Site Type: Radius

Latitude: 42.758914  
Longitude: -105.383946  
Radius: 75.0 miles

Summary	2000	2005	2010
Population	94,480	96,772	100,050
Households	37,964	39,773	41,586
Families	25,682	26,406	26,941
Average Household Size	2.44	2.39	2.36
Owner Occupied HUs	27,043	29,274	30,937
Renter Occupied HUs	10,921	10,498	10,649
Median Age	37.1	38.3	39.3

Trends: 2005-2010 Annual Rate	Area	State	National
Population	0.67%	0.4%	1.22%
Households	0.9%	0.98%	1.27%
Families	0.4%	0.73%	1.00%
Owner HHs	1.11%	1.3%	1.46%
Median Household Income	3.45%	3.51%	3.25%

Households by Income	2000		2005		2010	
	Number	Percent	Number	Percent	Number	Percent
< \$15,000	6,605	17.4%	5,357	13.5%	4,475	10.8%
\$15,000 - \$24,999	5,742	15.1%	5,218	13.1%	4,494	10.8%
\$25,000 - \$34,999	5,773	15.2%	5,064	12.7%	4,508	10.8%
\$35,000 - \$49,999	6,758	17.8%	7,051	17.7%	6,629	15.9%
\$50,000 - \$74,999	7,628	20.1%	7,954	20.0%	8,214	19.8%
\$75,000 - \$99,999	3,144	8.3%	4,660	11.7%	5,480	13.2%
\$100,000 - \$149,999	1,629	4.3%	3,298	8.3%	5,524	13.3%
\$150,000 - \$199,000	316	0.8%	571	1.4%	1,234	3.0%
\$200,000+	387	1.0%	602	1.5%	1,028	2.5%
Median Household Income	\$36,643		\$43,498		\$51,548	
Average Household Income	\$45,944		\$55,055		\$66,797	
Per Capita Income	\$18,664		\$22,910		\$28,067	

Population by Age	2000		2005		2010	
	Number	Percent	Number	Percent	Number	Percent
0 - 4	5,872	6.2%	6,190	6.4%	6,308	6.3%
5 - 14	14,037	14.9%	12,521	12.9%	12,272	12.3%
15 - 19	7,832	8.3%	7,198	7.4%	6,817	6.8%
20 - 24	5,661	6.0%	7,290	7.5%	6,871	6.9%
25 - 34	10,892	11.5%	11,363	11.7%	12,871	12.9%
35 - 44	15,104	16.0%	12,883	13.3%	12,168	12.2%
45 - 54	14,254	15.1%	16,050	16.6%	15,597	15.6%
55 - 64	8,621	9.1%	10,499	10.8%	13,625	13.6%
65 - 74	6,832	7.2%	6,552	6.8%	6,903	6.9%
75 - 84	4,094	4.3%	4,693	4.8%	4,714	4.7%
85+	1,281	1.4%	1,532	1.6%	1,904	1.9%

Race and Ethnicity	2000		2005		2010	
	Number	Percent	Number	Percent	Number	Percent
White Alone	89,431	94.7%	91,158	94.2%	93,770	93.7%
Black Alone	542	0.6%	586	0.6%	636	0.6%
American Indian Alone	882	0.9%	937	1.0%	1,003	1.0%
Asian Alone	333	0.4%	429	0.4%	550	0.5%
Pacific Islander Alone	34	0.0%	40	0.0%	46	0.0%
Some Other Race Alone	1,779	1.9%	2,002	2.1%	2,262	2.3%
Two or More Races	1,478	1.6%	1,620	1.7%	1,784	1.8%
Hispanic Origin (Any Race)	4,566	4.8%	5,096	5.3%	5,710	5.7%

Data Note: Income is expressed in current dollars.

Source: U.S. Bureau of the Census, 2000 Census of Population and Housing. ESRI forecasts for 2005 and 2010.



# Demographic and Income Profile

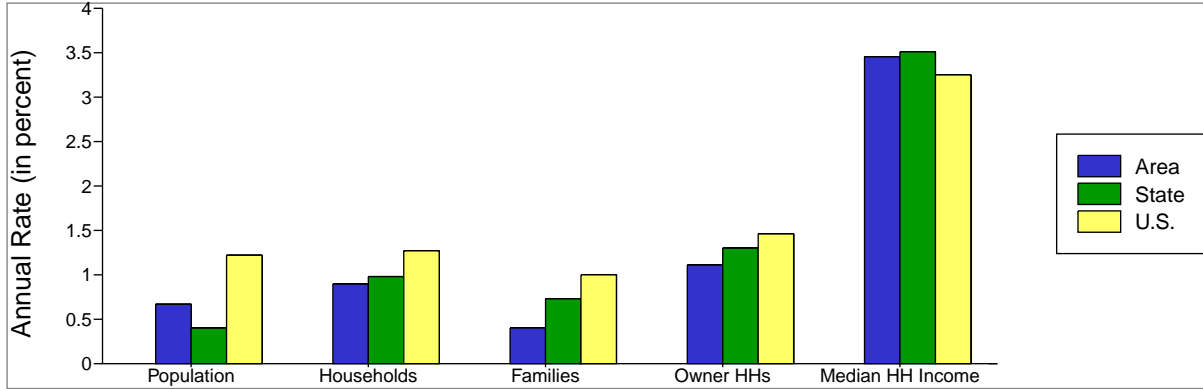
Prepared by CANDO

130 S 3rd St  
Douglas, WY 82633

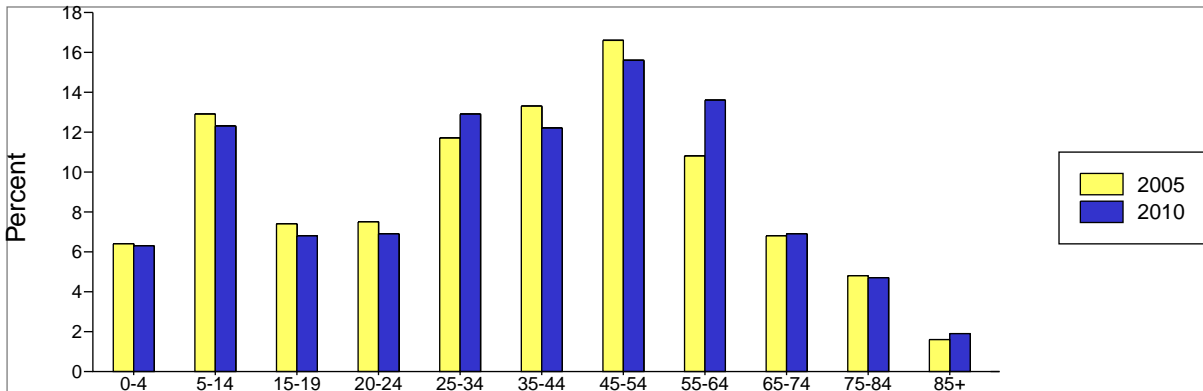
Site Type: Radius

Latitude: 42.758914  
Longitude: -105.383946  
Radius: 75.0 miles

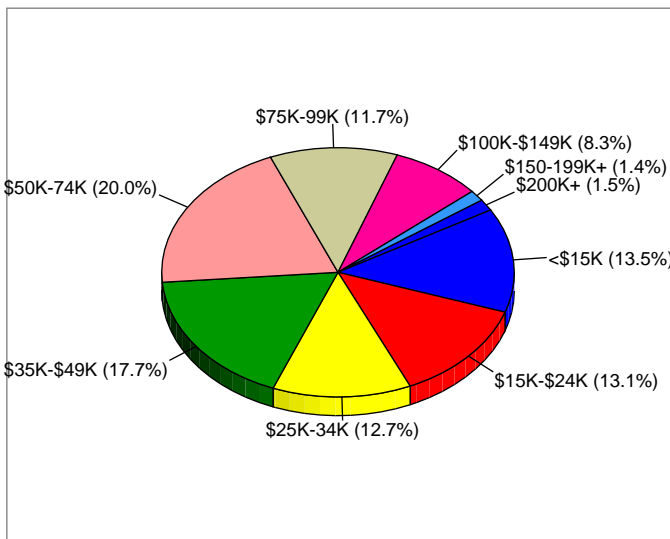
Trends 2005-2010



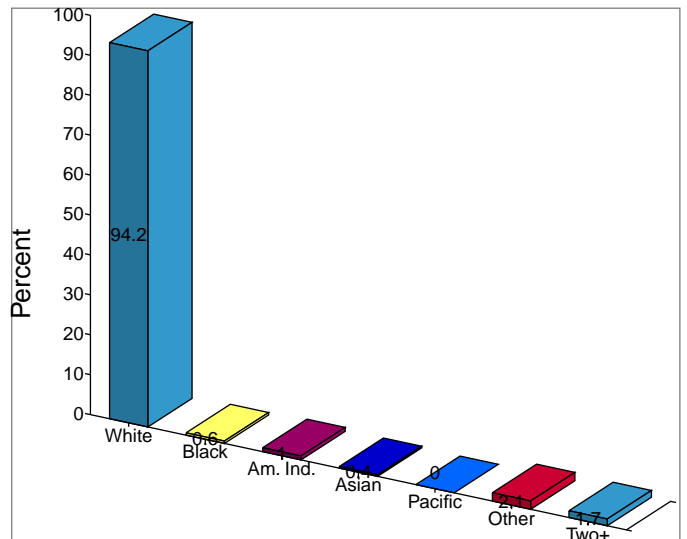
Population by Age



2005 Household Income



2005 Population by Race



2005 Percent Hispanic Origin: 5.3%